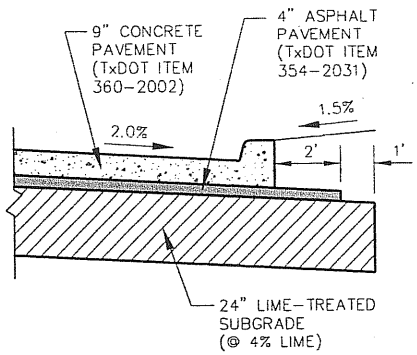


TYPICAL PAVEMENT SECTION
NTS

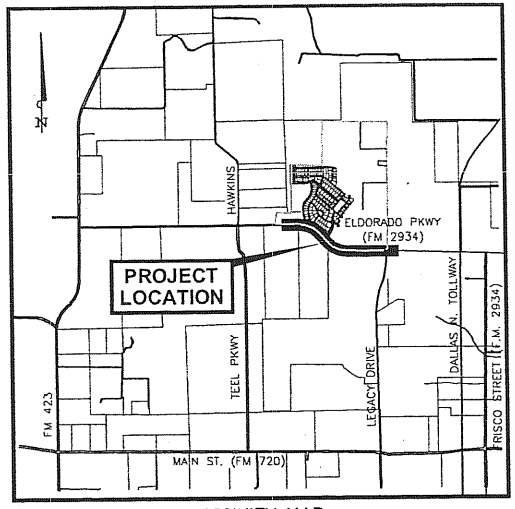


VICINITY MAP
NTS

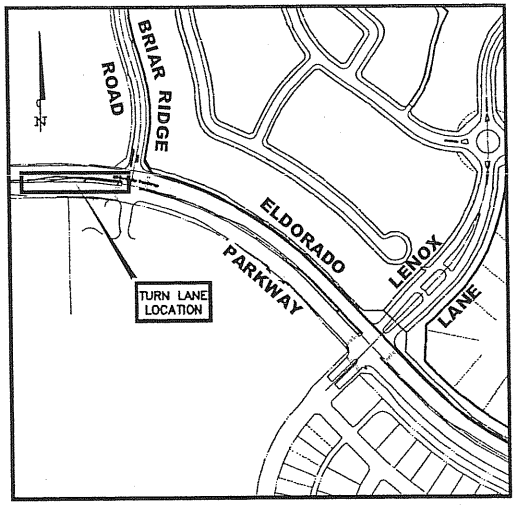


LOCATION MAP
NTS

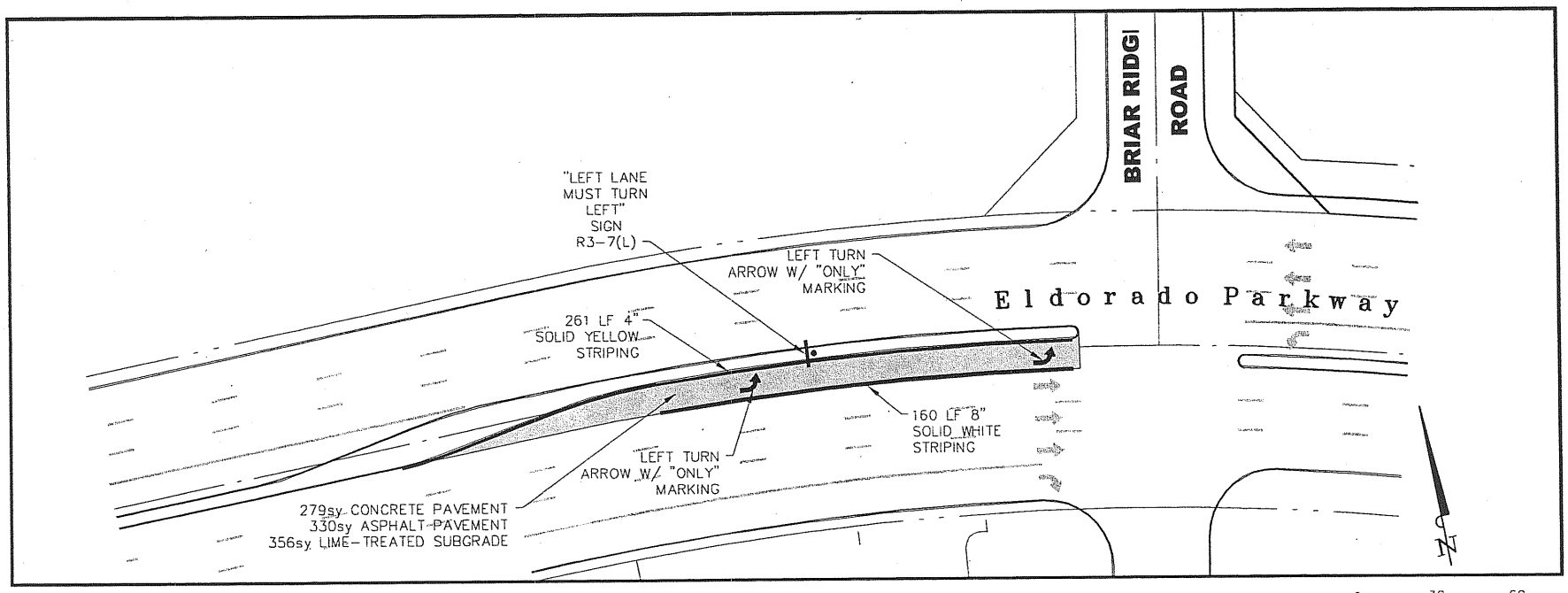


# LEFT TURN LANE IMPROVEMENTS FOR ELDORADO PARKWAY AT BRIAR RIDGE ROAD

FRISCO, TEXAS

0 30 60

1" = 60'

Kimley-Horn and Associates, Inc.

SHEET 2 OF 3

File: G:\67293001 - Darling-Newman Village\PHASE 1\Exhibits\City of Frisco - ESCROW EXHIBITS\Briar Ridge Rd.-Left Turn Lane Exhibit.dwg [Layout1]
Xrefs: XB511-HORZ x-base-Escrow X-Paving NV-Phi Escrow X-Eldorado Parkway-Escrow X-Frisco Fire Station No. 6 x-site-school

6/1/2007
Images:

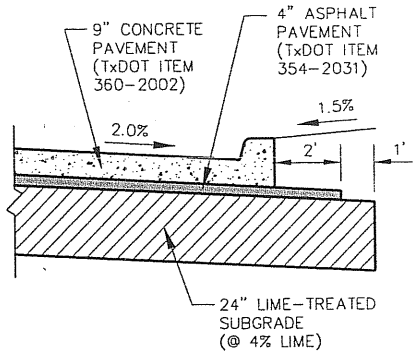


*TYPICAL PAVEMENT SECTION*
NTS

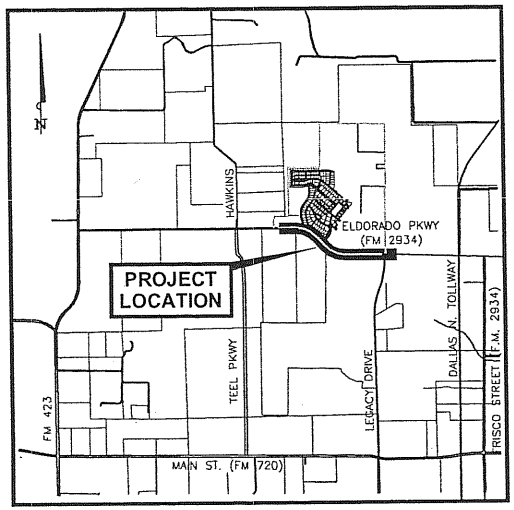


*VICINITY MAP*
NTS

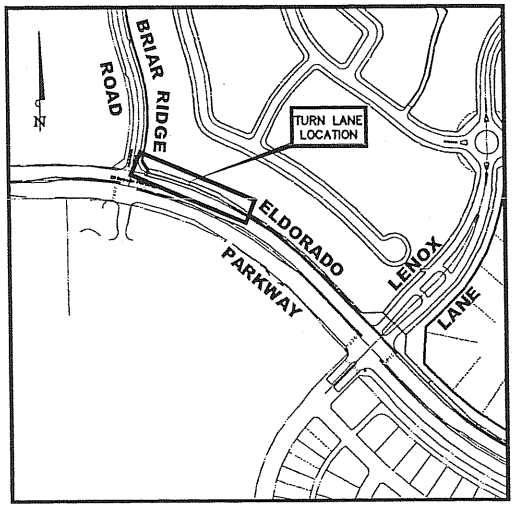


*LOCATION MAP*
NTS

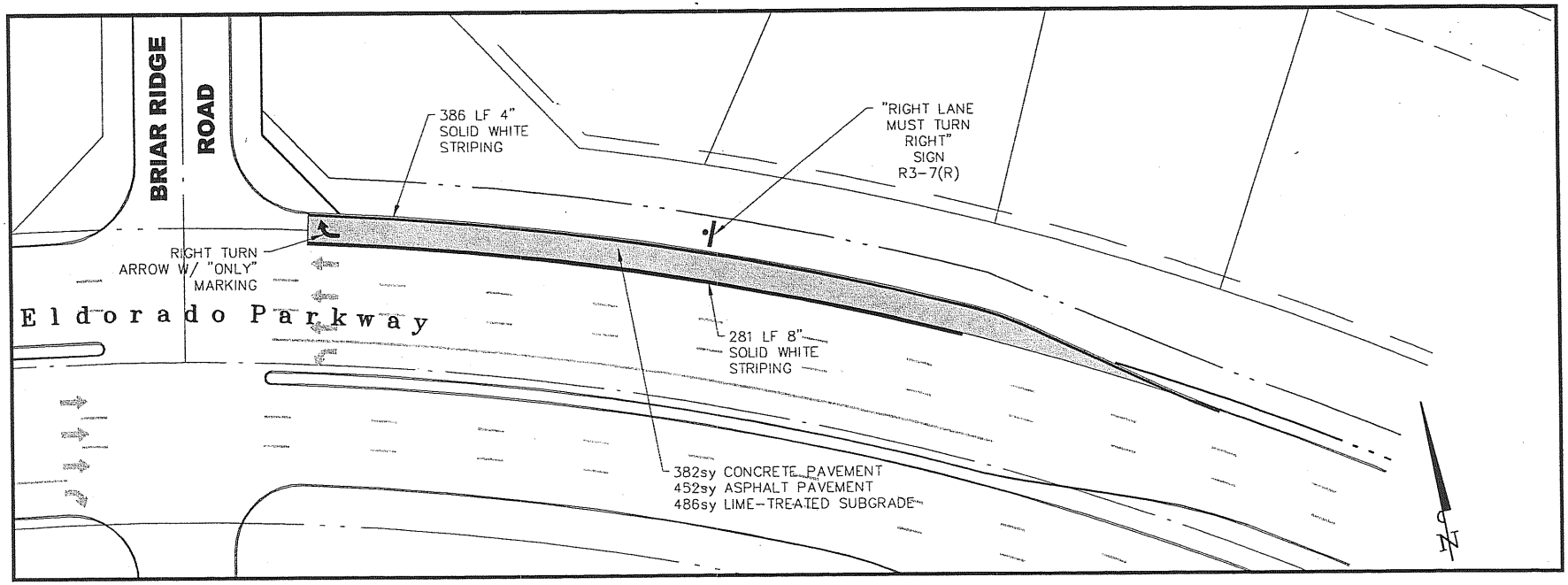


# DECELERATION LANE IMPROVEMENTS FOR ELDORADO PARKWAY AT BRIAR RIDGE ROAD

FRISCO, TEXAS

0 30 60
1" = 60'

Kimley-Horn and Associates, Inc.

SHEET 3 OF 3

File: G:\67293001 - Darling-Newman Village\PHASE 1\Exhibits\City of Frisco - ESCROW EXHIBITS\Brior Ridge Rd.-Right Turn Lane Exhibit.dwg [Layout1] 6/1/20
Xrefs: XB511-HORZ x-base-Escrow X-Paving NV-Phi Escrow X-Eldorado Parkway-Escrow X-Frico Fire Station No. 6 x-site-school Images: